

YOUR TRIP:



Total Route: **25 min - 7.2 miles**

Est. Fuel cost: **\$0.97** - IRS Reimbursement: **\$4.15**

Scan this QR code
for directions on
your mobile
device:



Print a full health report of your car with HUM
vehicle diagnostics **(800) 906-2501**



200 N Stiles Ave, Maple Shade, NJ 08052-2541



1. Start out going south on N Stiles Ave/County Hwy-609 toward E Linwood Ave.

Then 0.30 miles



4. 22 S CEDAR AVE is on the right.



22 S Cedar Ave, Maple Shade, NJ 08052-1710

This leg: 1 min - 0.55 miles



4. 204 BAILEY AVE is on the right.



204 Bailey Ave, Maple Shade, NJ 08052-1702

This leg: - 0.21 miles



6. 443 SUNSET AVE is on the right.



443 Sunset Ave, Maple Shade, NJ 08052-2816

This leg: 1 min - 0.58 miles



4. 636 S FORKLANDING RD is on the right.



636 S Forklanding Rd, Maple Shade, NJ 08052-2925

This leg: 1 min - 0.46 miles



1. Start out going northwest on S Forklanding Rd toward County Ave.


Then 0.31 miles

 4. 470 CUTLER AVE is on the left.

 470 Cutler Ave, Maple Shade, NJ 08052-2829

This leg: 1 min - 0.48 miles


 4. 485 ALEXANDER AVE is on the right.


 485 Alexander Ave, Maple Shade, NJ 08052-2818

This leg: 1 min - 0.30 miles


 427 Rynning Ave, Maple Shade, NJ 08052-3328

This leg: 2 min - 0.62 miles

 3. 80 W WOODCREST AVE is on the left.

 80 W Woodcrest Ave, Maple Shade, NJ 08052-3325

This leg: - 0.23 miles

 3. 24 OVERBROOK AVE is on the right.

 24 Overbrook Ave, Maple Shade, NJ 08052-3337


This leg: 2 min - 0.63 miles

 3. 38 GAINOR AVE is on the right.

 38 Gainor Ave, Maple Shade, NJ 08052-3330

This leg: 1 min - 0.30 miles

 3. 315 S COLES AVE is on the left.

 315 S Coles Ave, Maple Shade, NJ 08052-3216

This leg: - 0.11 miles

 6. 332 S LIPPINCOTT AVE is on the left.

 332 S Lippincott Ave, Maple Shade, NJ 08052-3350



332 S Lippincott Ave, Maple Shade, NJ 08052-3253

This leg: 1 min - 0.39 miles



3. 102 THOMAS AVE is on the left.



102 Thomas Ave, Maple Shade, NJ 08052-3237

This leg: - 0.08 miles



4. 45 HELEN AVE is on the left.



45 Helen Ave, Maple Shade, NJ 08052-3261

This leg: 1 min - 0.35 miles



4. 18 W PARK AVE is on the left.



18 W Park Ave, Maple Shade, NJ 08052-2338

This leg: 1 min - 0.54 miles



3. 319 MELROSE AVE is on the right.



319 Melrose Ave, Maple Shade, NJ 08052-2325

This leg: - 0.13 miles



8. 601 OXFORD DR is on the right.



601 Oxford Dr, Maple Shade, NJ 08052-2233

This leg: 2 min - 0.73 miles

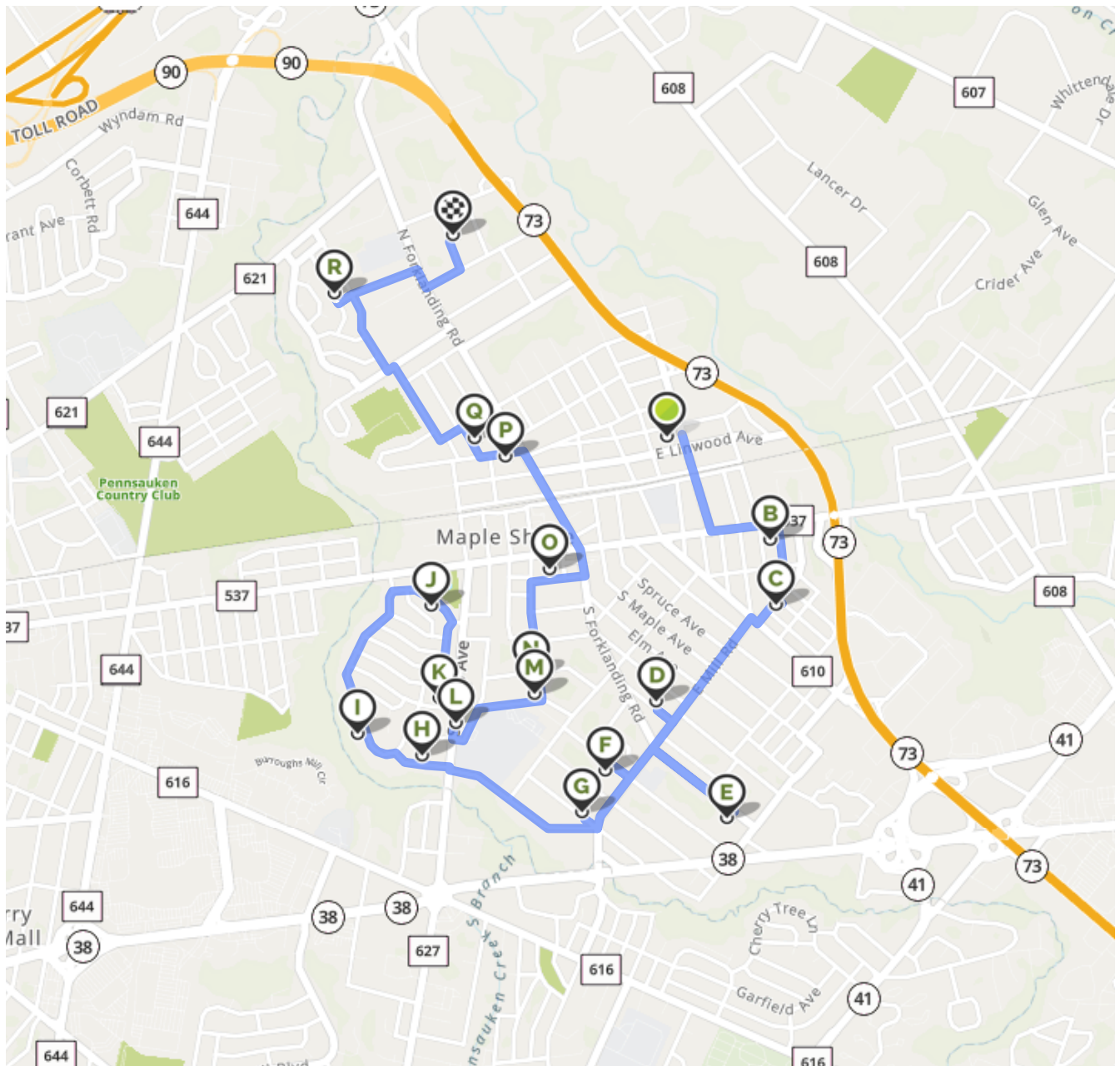


6. 1035 FERNWOOD AVE is on the right.



1035 Fernwood Ave, Maple Shade, NJ 08052-1021

This leg: 2 min - 0.53 miles



A. Starting Point is 200 Stiles Avenue

- | | |
|----------------------------|--------------------------|
| B. 22 S. Cedar Avenue | K. 38 Gainor Avenue |
| C. 204 Bailey Avenue | L. 315 S. Coles Avenue |
| D. 443 Sunset Avenue | M. 332 Lippincott Avenue |
| E. 636 S. Forklanding Road | N. 102 Thomas Avenue |
| F. 470 Cutler Avenue | O. 45 Helen Avenue |
| G. 485 Alexander Avenue | P. 18 W. Park Avenue |
| H. 427 Rynning Avenue | Q. 319 Melrose Avenue |
| I. 80 W. Woodcrest Avenue | R. 601 Oxford Drive |
| J. 24 Overbrook Avenue | S. 1035 Fernwood Avenue |